






LEGEND

-  conservation area
-  Buildings of note
-  Yards of note

-  Chimneys of note
-  Walls of note

SUGAR HOUSE LANE CONSERVATION AREA

This map is reproduced from Ordnance Survey material with the permission of Ordnance Survey on behalf of the Controller of Her Majesty's Stationery Office.
© Crown copyright. Unauthorised reproduction infringes Crown copyright and may lead to prosecution or civil proceedings. LTGDC 100044955/2006

Job reference: 726
Plan reference: 726/01/004
Date: February 2008
Client: LTGDC